




Shapefile: Management_Units_SF-Scup-BSB.shp

Posted to Website: 5/1/2014

This shapefile includes the NMFS Regulated Areas in Northeast and Mid-Atlantic Waters depicted below. The dataset can be downloaded from the GARFO GIS website at <http://www.nero.noaa.gov/gis>.

-  Summer Flounder Management Unit
-  Scup Management Unit
-  Black Sea Bass Management Unit

